OS Map

N

0 25m 50m 100m

SCALE 1:1250

Property Boundary

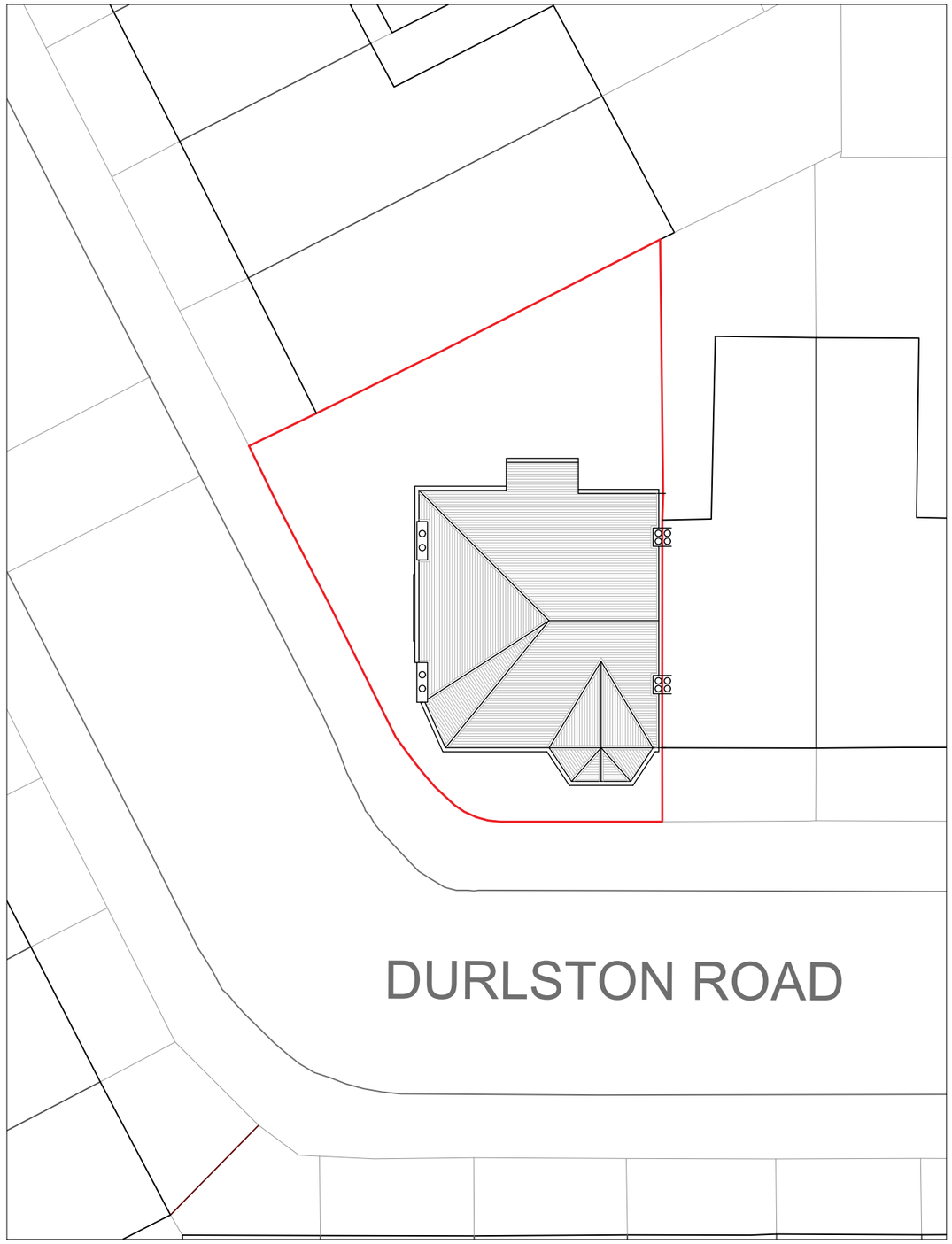

Location Plan

0 1m 5m 10m 20m

SCALE 1:200

N

Written dimensions to be taken in preferences to scaled dimensions. The Contractor is responsible for checking all dimensions before work starts.

All work is to be carried out to the requirements, and to the satisfaction of the Local Authority.
These drawings are for planning purposes only

Any discrepancies to be brought to the attention of Star Plans Consultants immediately.

Description

Rev	Date	Description	by	chk

STAR PLANS
where millimeters matter
76 Steli Ave. Canvey Island SS8 9QF
01268 914 125 • info@starplans.co.uk
Architecture I Planning

Client

Project

Title

Existing OS - Location Plans

Date: 7/7/2026

Scale: 1:200 / 1:1250 @A3

Drawing No. LE001

Rev:

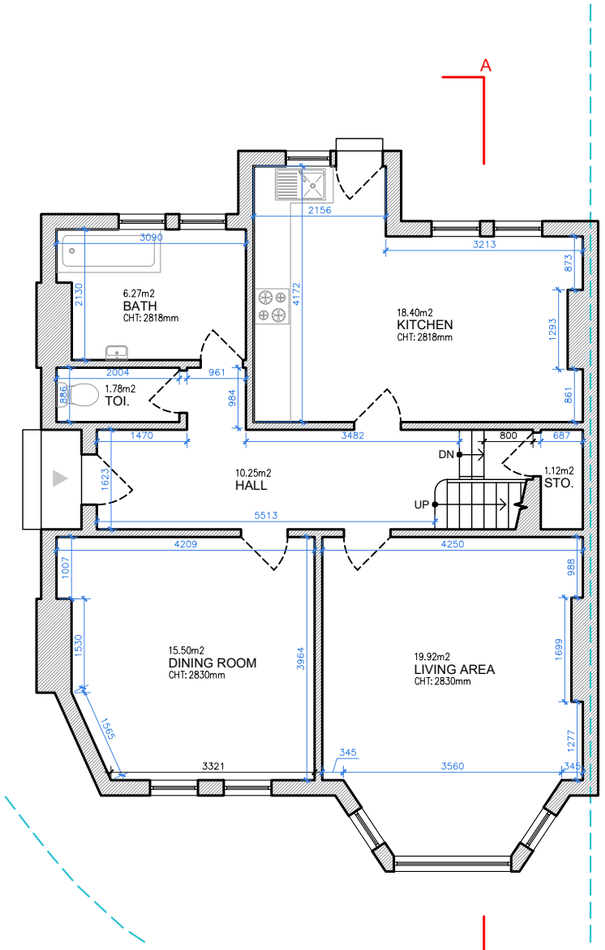

GROUND FLOOR

GIA = 80.20 M^2

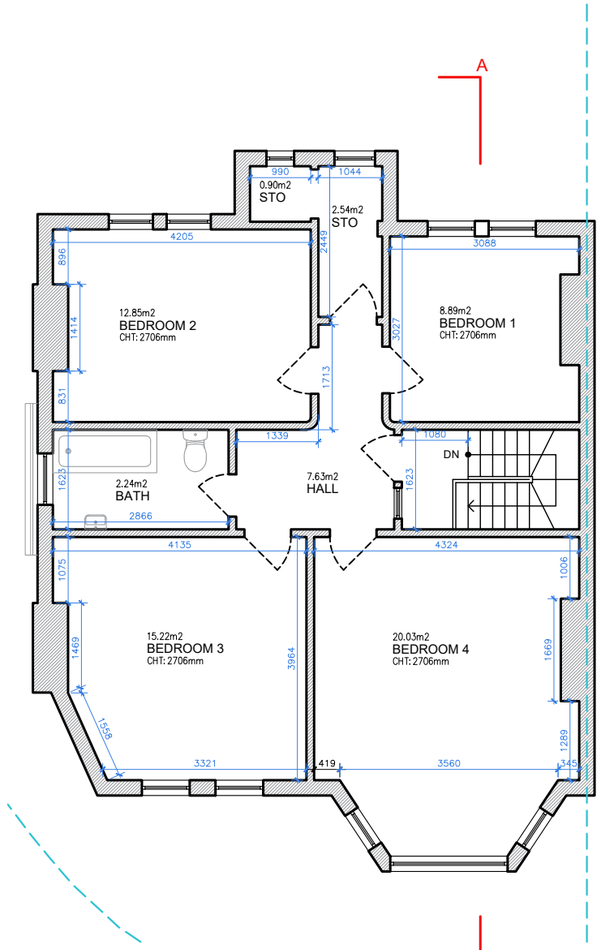

FIRST FLOOR

GIA = 81.44 M^2

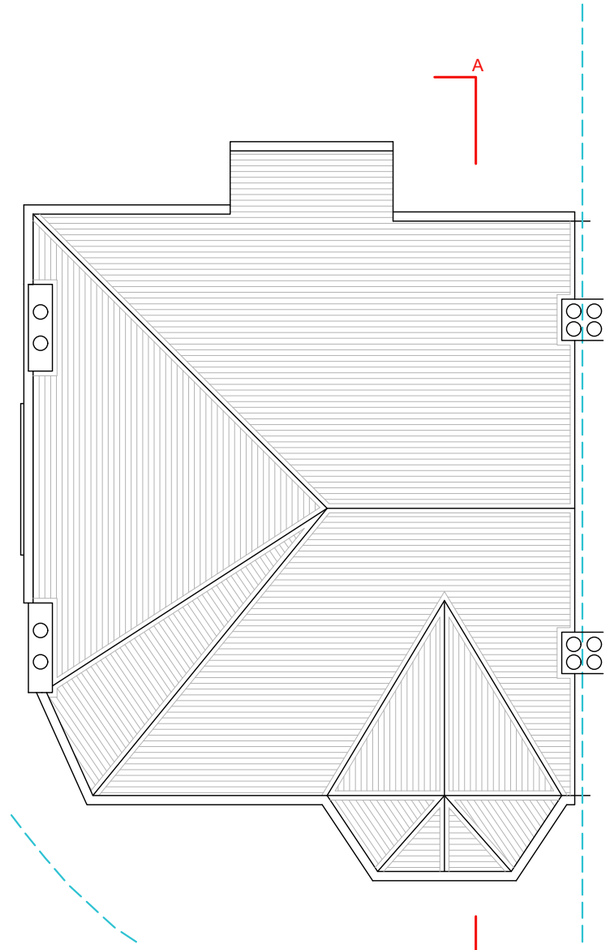

ROOF PLAN

TOTAL EXISTING GIA = 161.64 M^2

0 1m 5m 10m

Written dimensions to be taken in preferences to scaled dimensions. The Contractor is responsible for checking all dimensions before work starts.

All work is to be carried out to the requirements, and to the satisfaction of the Local Authority.
These drawings are for planning purposes only

Any discrepancies to be brought to the attention of Star Plans Consultants immediately.

Description

Rev	Date	Description	by	chk

STAR PLANS
where millimeters matter
76 Steli Ave. Canvey Island SS8 9QF
01268 914 125 • info@starplans.co.uk
Architecture I Planning

Client

Project

Title

Existing Floor Plans and Roof Plan

Date:	10/6/2025	Rev:
Scale:	1:100@A3	
Drawing No.	E001	

NORTH-EAST ELEVATION (FRONT VIEW)

SOUTH-WEST ELEVATION (REAR VIEW)

0 1m 5m 10m

Written dimensions to be taken in preferences to scaled dimensions. The Contractor is responsible for checking all dimensions before work starts.

All work is to be carried out to the requirements, and to the satisfaction of the Local Authority.
These drawings are for planning purposes only

Any discrepancies to be brought to the attention of Star Plans Consultants immediately.

Description

Rev	Date	Description	by	chk

STAR PLANS
where millimeters matter
76 Steli Ave. Canvey Island SS8 9QF
01268 914 125 • info@starplans.co.uk
Architecture I Planning

Client

Project

Title
Existing Front and Rear Elevations

Date: 10/6/2025
Scale: 1:100@A3
Drawing No. E002
Rev:

NORTH-WEST ELEVATION (RIGHT SIDE VIEW)

SOUTH-EAST ELEVATION (LEFT SIDE VIEW)

0 1m 5m 10m

Written dimensions to be taken in preferences to scaled dimensions. The Contractor is responsible for checking all dimensions before work starts.

All work is to be carried out to the requirements, and to the satisfaction of the Local Authority.
These drawings are for planning purposes only

Any discrepancies to be brought to the attention of Star Plans Consultants immediately.

Description

Rev	Date	Description	by	chk

STAR PLANS
where millimeters matter
76 Steli Ave. Canvey Island SS8 9QF
01268 914 125 • info@starplans.co.uk
Architecture I Planning

Client

Project

Title
Existing Side Elevations

Date: 10/6/2025
Scale: 1:100@A3
Drawing No. E003
Rev:

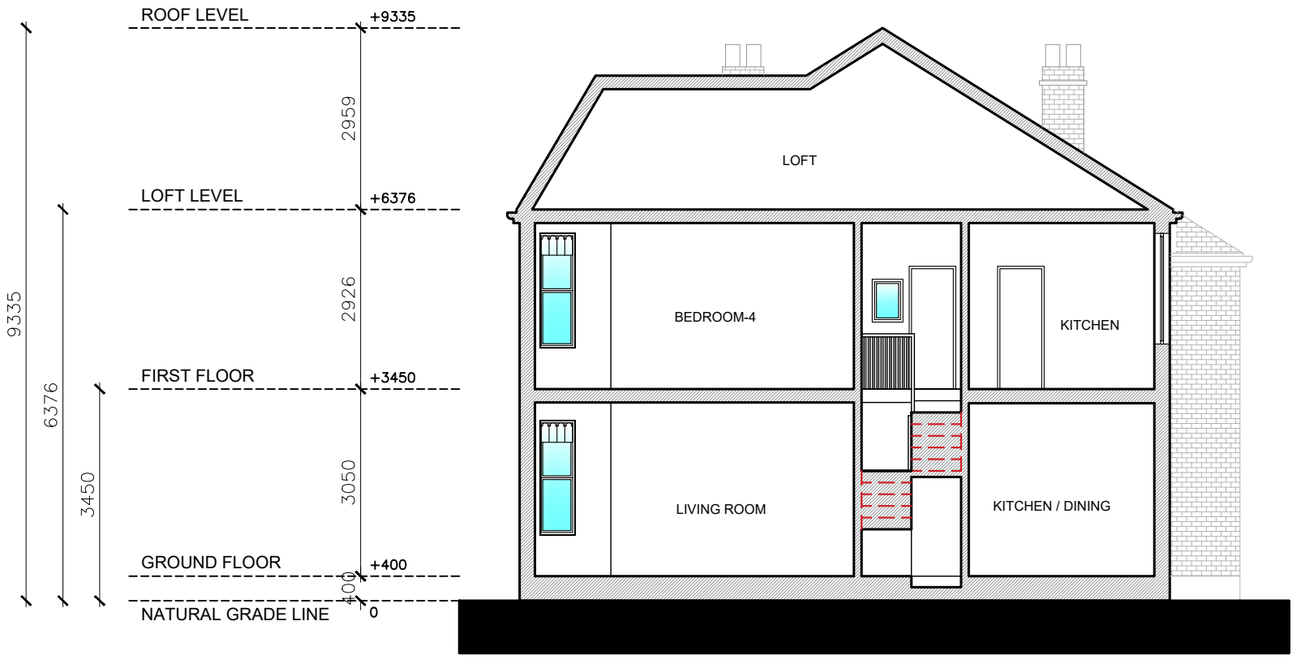

SECTION A-A

0 1m 5m 10m

Written dimensions to be taken in preferences to scaled dimensions. The Contractor is responsible for checking all dimensions before work starts.

All work is to be carried out to the requirements, and to the satisfaction of the Local Authority.
These drawings are for planning purposes only

Any discrepancies to be brought to the attention of Star Plans Consultants immediately.

Description

Rev	Date	Description	by	chk

STAR PLANS
where millimeters matter
76 Steli Ave. Canvey Island SS8 9QF
01268 914 125 • info@starplans.co.uk
Architecture I Planning

Client

Project

Title
Existing Section

Date: 10/6/2025
Scale: 1:100@A3
Drawing No. E004
Rev: